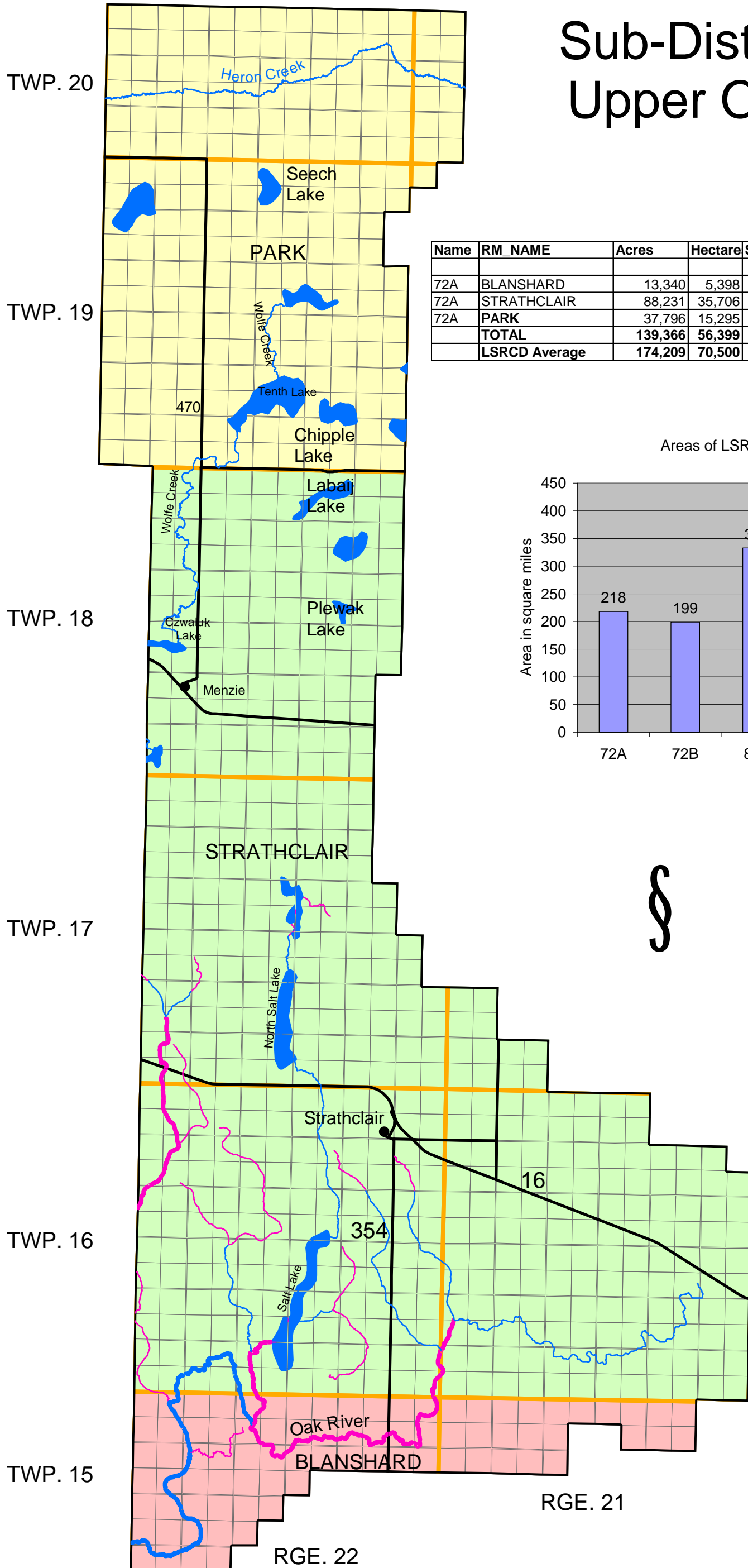
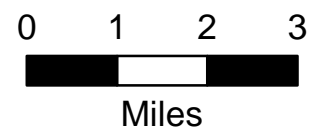
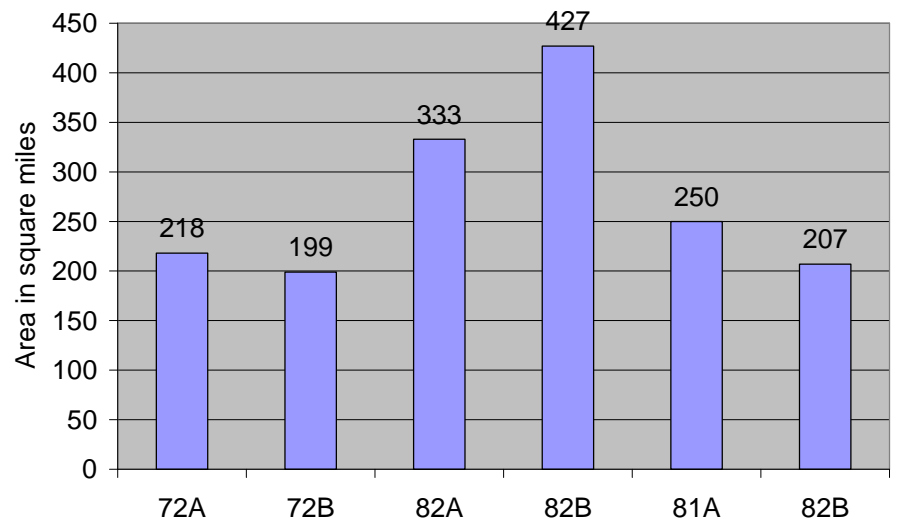


# Sub-District 72A Upper Oak River



Name	RM_NAME	Acres	Hectare	Sq_miles	Sq_kms	% of Subdistrict in RM
72A	BLANSHARD	13,340	5,398	21	54	10
72A	STRATHCLAIR	88,231	35,706	138	357	63
72A	PARK	37,796	15,295	59	153	27
<b>TOTAL</b>		<b>139,366</b>	<b>56,399</b>	<b>218</b>	<b>564</b>	
<b>LSRCD Average</b>		<b>174,209</b>	<b>70,500</b>	<b>272</b>	<b>705</b>	

Areas of LSRCD Sub-Districts



- BLANSHARD
- PARK
- STRATHCLAIR
- Major Roads
- Ward Boundaries
- Quarter Section Grid

**Stream Order Number**

- Order 1
- Order 2
- Order 3
- Order 4
- Order 5